

GOVT. OF JAMMU AND KASHMIR



DISTRICT DISASTER MANAGEMENT PLAN

(KULGAM)

2017-18

CONTENTS

S.No	contents
1	introduction
2	The incident command system
3	District Level Disaster Management plan for kulgam
4	Constitution of District Disaster Management Authority
5	District Advisory Committee on Disaster management, kulgam
6	Hazards types
7	Resources Inventory and Requirement
8	Mitigation Plan
9	Shortcomings observed during floods which may be addressed
10	Sectors covering villages
11	Location proposed for the temporary rehabilitation of marooned people during floods of the District Kulgam
12	List of the villages submerged during floods of September , 2014 in District Kulgam
13	List of the villages identified as as Flood Prone area in District Kulgam
14	List of villages where agricultural land gets affected and eroded and crops damaged due to floods
15	List of villages that face eminent threat of being totally washed by the floods
16	Earthquake Prone areas
17	Establishment of Transit Camps
18	Relief Management Plan
19	Prepared plan

20	Rapid Response Team
21	Requirements
22	Joint Control Room at District Headquarter Kulgam

INTRODUCTION

Kulgam District is a newly created District that came into existence after being carved out from District Anantnag in the year 2007. It made to full functional administratively with effect from 2nd April, 2007. Nallah Veshaw which drains most of the northern face of PirPanjal is the main left bank tributary of river Jhelum and traverses through District Kulgam. Before confluence of Veshew with the Jhelum it gets broken off into a number of channels providing drinking water facilities and irrigation to huge tracts of the land of the District. Kulgam a picturesque town situated at 75.02 E longitude and 33.15 N latitude nestled in the lap of Peer Panchal Ranges and overlooking the left bank of River Veshew has come up along a sloppy Karewa from Larow to Chawalgam. Town Kulgam is situated at a distance of about 68 kms from Srinagar and about 17 Kms from Anantnag. It has road connectivity with its neighboring districts like Shopian, Pulwama, Anantnag and Ramban besides being linked with far flung areas of the District by a dependable road network.

DISTRICT KULGAM PROFILE

SNO	ITEM	DESCRIPTIION
01	Geographical area	1067 square kms
02	Sub Divisions	1Noorabad (HQ at D.H.PORA)
03	TEHSIL(FUNCTIONAL)	1.Kulgam (05) Naibats) 2.D.H pora(07 Naibats) 3.Devsar(05Naibats) 4.yaripora (01Naibat) 5.Qaimoh(01 Naibat) 6.Pahloo(02 Naibats) 7.Frisal (01 Naibat partly)
04	Number of Naibats (functional)	22(one partly)
05	Total PatwariHalqas (old)	57
06	Total PatwariHalqas (New)	167(CO-TERMINUSWITH PANCHAYATE HALQAS)
07	TOTAL NUMBER OF REVENUE VILLAGES	273(06 UN –INHABITATED)
08	TOTAL NUMBER OF BLOCKS	1.KULGAM 7.BEHIBAGH 2.DH PORA 8.POMBAY 3.DEVSAR 9.DK MARG 4.PAHLOO 10.KUND 5.MANZGAM 11.FRISAL. 6.QAIMOH
09	NUMBER OF PANCHAYATES	167
10	NUMBER OF MUNCIPAL COMMITTEES	1.KULGAM 2.DEVSAR 3.FRISAL 4.YARIPORA
11	POPULATION OF THE DISTRICT AS PER CENSUS 2011	4.24 LAC 1. 3.60 lac Rural 2. 0.64 lac Urban
12	SCHEDULED TRIBES POPULATION	0.26LAC
13	TOTAL POLICE STATIONS	1.KULGAM 2.DEVSAR 3.DHPORA 4.QAZIGUND (POLICE POSTS 6)
14	TOTAL HORTICULTURAL /AGRICULTURAL AREA	612912 KANALS
15	TOTAL HORTICULTURAL /AGRICULTURAL AREA DAMAGED DUE TO SEPTEMBER 2014 FLOODS	356950KANALS
16	TOTAL LAND WASEHED AWAY DUE to SEPTEMBER 2014 FLOODS	11867KANALS
17	TOTAL STATE LAND	101822KANALS
18	TOTAL KAHCHARAI LAND	64982KANALS

THE INCIDENT COMMAND SYSTEM

The Incident Command System (ICS) is an on scene, all risk and flexible modular system adaptable to any scale of natural as well as man-made emergency/incidents. The ICS seeks to strengthen the existing Disaster Response Management System by ensuring that the designated controlling/responsible authorities at different levels are backed by trained Incident Command Teams

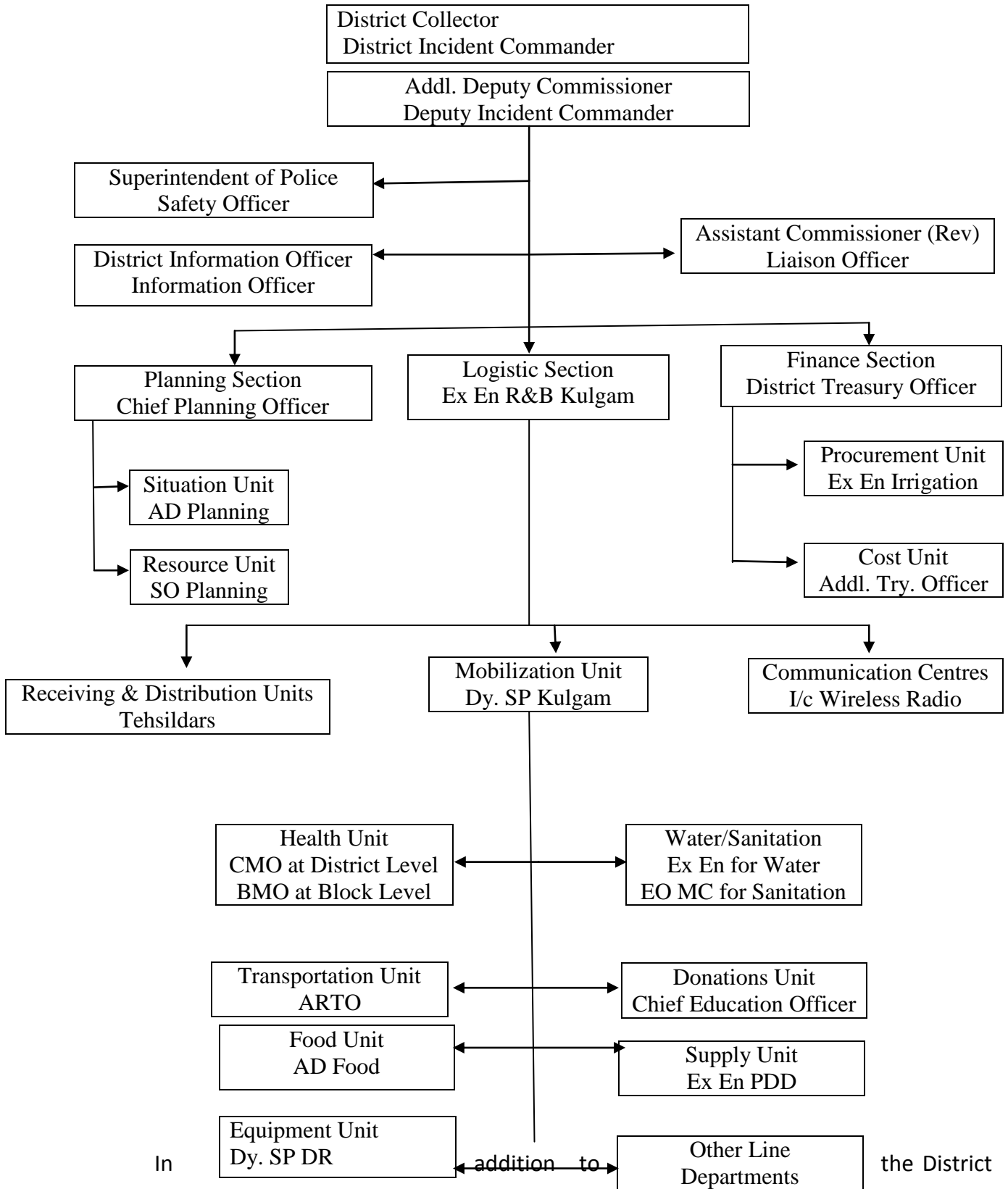
I.	Incident Command	Has overall responsibility at the incident. Determines objectives and establishes priorities base on the nature of incident, available resources and agency policy.
II.	Operations	Develops tactical organization and directs all resources to carry out the Incident Action Plan.
III.	Planning	Develops the Incident Action Plan to accomplish the objectives. Collects and evaluates information and maintains status of assigned resources.
IV.	Logistics	Provides resources and all other services needed to support the organization
V.	Finance/Administration	Monitors costs related to the incident, provides accounting, procurement, time recording, cost analysis and overall fiscal guidance.

(ICTs), whose members have been trained in the different facets of emergency/disaster response management. The ICS will not put in place any new hierarchy or supplant the existing system, but will only reinforce it. The members of the ICT will be jointly trained for deployment as a team. When an ICT is deployed for an incident, all concerned agencies of government will respond as per the assessment of the team. This system, therefore, enables proper coordination amongst the different agencies of the Government. The five command functions in the Incident Command System are as follows:-

DISTRICT LEVEL DISASTER MANAGEMENT PLAN FOR KULGAM.

At the district level, there will be one District Headquarters Team with primary function of assisting the District Collector in handling tasks like general coordination, distribution of relief materials, media management and the overall logistics. The District Headquarters Team will be functional from Deputy Commissioner's Office Kulgam. The District Headquarters Team core management structure is shown as under:-

Disaster Management District Headquarters Team



Headquarters Team headed by District Magistrate there will be one or more District Level Incident Command Teams (DICTs) which can be deployed at the site of a complex emergency/disaster at each Tehsil level are as under:

S.No	Name of Tehsil	Head of the Team
1.	Kulgam	Assistant Commissioner Development
2.	DH Pora	Programme Office ICDS
3.	Devsar	District Social Welfare Officer
4.	Pahloo	Chief Agriculture Officer
5.	Qaimoh	Chief Horticulture Officer
6.	Yaripora	Assistant Road Transport Officer
7.	Frisal	Chief Planning Officer

Suitable Officers from the District Administration are carefully selected to constitute the District Level Incident Command Teams. As and when required, these DICTs will be deployed at the site of an emergency/disaster for on scene management. The teams will focus on the operational aspects of response management, duly supported by other functions of ICS, e.g., Planning Logistics, Finance/Administration, etc. The officers drawn for this assignment are carefully selected depending upon their fitness, ability and aptitude for any of the DICT positions and they will be trained to fulfill their assigned roles. Arrangements will also be made for ensuring their mobilization in a time bound manner for their deployment to the trouble spot. Due consideration for the appropriate level of seniority has been given while constituting the teams. Although by and large, the team personnel have been selected from the Revenue Department, Rural Department, Engineering, Police Department, Social Welfare Department, Horticulture Department, Agriculture Department, Planning Department, etc. which traditionally handle disaster response in our District. The option to pick up willing and capable personnel from any other department for taking up specific positions in the DICT will be left open. For some positions, a suitable number of additional personnel will be trained as reserve for taking care of contingencies like transfers, promotions, etc.

For the position of the Deputy Incident Commander, a suitable officer of the rank of Additional District Magistrate has been nominated. The District Level Incident Command Teams will function under the overall control of the Collector/District Magistrate.

Details of District Disaster Management Authority (DDMA), Kulgam

S.No	ORGANIZATION & DESIGNATION	Designation In DDMA	Phone no (STD Code: 01931)
1	Deputy Commissioner	Chairman	260500 F: 260499
2	Additional District Development Commissioner	Member	260536
3	Additional Deputy Commissioner	Member	260416 F: 260146
4	Superintendent of Police	Member	260253
5	Chief Medical Officer (Civil Surgeon)	Member	260388
6	Executive Engineer (Irrigation and Flood Control Dept.)	Member	260160 (Irrigation) 9419199595 (Flood)

District Advisory Committee on Disaster Management, Kulgam

S.No.	ORGANIZATION & DESIGNATION	DESIGNATION	Phone No/Fax STD Code:01931
1	Deputy Commissioner, Kulgam	Chairman	L:260500 F:260499
2	Additional District Development Commissioner	Member	L: 260536
3	Additional Deputy Commissioner	Member	L;:260416 F: 260416
4	Commander 62 RR Kulgam	Member	
5	Sr Superintendent of Police, Kulgam	Member	260253
6	Commanding Officer 18 Battalion RR Kulgam	Member	
7	Assistant Commissioner Dev, Kulgam	Member	260386
8	Chief Medical Officer, Kulgam	Member	260388
9	Chief Education Officer, Kulgam	Member	260555/260055
10	District Information Officer, Kulgam	Member	222326
11	Dy SP, In-charge Disaster Response Force Kulgam	Member	222326
12	Executive Engineer R & B Division kulgam/Qazigund	Member	260049/ 235128 / 223128
13	Exexecutive engineer PHE division Kulgam/Qazigund	Member	260390,260550, 235139
14	Executive engineer ,flood control divisonkulgam	Member	
15	Executive Engineer irigation ,divison Kulgam	Member	260160
16	executive engineer electric M&RE Division kulgam	Member	260386
17	All Tehsildar Of Kulgam District	Member	260415, 260382, 215253, 260468
18	All Blocks dev officers of kulgam district	Member	260188
19	ALL executive officers of muncipal committee kulgam	Member	260028
20	Haji Mushtaq Ahmad Thoker R/o Souch Kulgam (NGO)	Member	

Reference - Deputy Commissioner Office, Kulgam

HAZARDS CAN BE OF FOLLOWING TYPES:-

1. Floods/Torrential rains

2. Earthquake
3. Snow Fall (Snow Storm)
4. Wind Storm
5. Fire
6. Epidemic diseases

Floods:-Floods have often caused havoc in this District. Generally whole of the District experiences the damages of floods in different shapes. So far as history of floods is concerned; the last flood was witnessed in September 2014 which causes devastation on large scale causing loss of agricultural , Horticultural sectors , damage to residential structures and washing away of large portion of river banks especially along the Nallaveshow.

Resources Inventory and Requirement:-Although the Flood Control Department has provided embankments studded with Toe Crates almost at every priority 1st vulnerable spot where there could have been chance of massive erosion or apprehension of change of Nallah course, there is still a lot to be done in terms of covering priority 2nd vulnerable spots and raising and strengthening of existing embankments. The existing protection works continuously face the brunt of the swelling waters while saving land, houses and crops. These works get damaged in the process and as such need to be restored on regular basis.

The Flood Control Sub Division Kulgam has a man power of about 50 men comprising of Engineers, Work Supervisors, Watchers and Helpers who are always at our disposal to be utilized in case there occurs any hazardous situation.

Although there is sufficient stock of empty gunny bags available in the stores of FC Sub Division Kulgam, there is need to create a Sub Store in Kulgam District where 80,000 empty gunny bags should always remain available to meet any eventuality that might take place. Besides some 30 number of boats should also be procured to supply food articles and drinking water to the submerged areas. These boats may also be required in the evacuation of marooned people of the already mentioned villages.

The Flood Control Department has recently initiated to develop a flood monitoring station in the vicinity of Nihama for which Government Land of 4 to 5 Kanals is needed. In this station a rain gauge and other tools will be installed that could help a great deal in anticipating floods. Beside some 3 to 4 Nos. gauges need to be installed on the various Nallahs to know about their flood discharges.

Mitigation Plan:-There is already a Flood Zonal Committee in place for the Kulgam District under the Chairmanship of the District Development Commissioner. The Committee has the following members:-

S.No.	Designation
1.	Superintendent of Police, Kulgam
2.	Additional Deputy Commissioner, Kulgam
3.	Executive Engineer Irrigation Division, Kulgam
4.	Executive Engineer R&B, Kulgam
5.	Executive Engineer PHE, Kulgam.

The Kulgam District has been divided into 8 beats under the charge of a Beat Officer. The Beat Officer of the rank of a Gazetted Officer has been already nominated for the beats each for day and night shifts along with staff for monitoring of flood situation and rescue measures. The Beat Officers remain vigilant to detect any weak spot in the embankments and leave no stone unturned to fortify it with the help of earth filled gunny bags.

Following shortcomings which have been observed during floods may be addressed.

1. Availability of Mobilized Rubber Boats at least 15 in the District to begin with to improve the recovery/rescue process.
2. Permanent availability of Boats for Transportation during floods about 30 Nos. because it is difficult to get boats from Srinagar in view of floods in Srinagar as well.
3. Fixation of contract for emergency regarding arrangement of labours and material for immediate flood precautionary measures like JCB and vehicles etc.
4. Availability/arrangement of high ground clearance vehicle.

Requirement of T&P and other connected articles during the emergency of Flood for precautionary measures of Flood Control Division Kulgam

S.No.	Particulars of Item	Requirement per Beat	Total Beats	Total Requirement	Amount Required (Rs. In lacs)
1	E.C. Bags	10000 Nos.	8 No.	80000 No.	4.00
2	Gas Lamp	2 Nos. (LPG 5Kgs)	8 No.	16 Nos.	0.18
3	Search Light	4 Nos.	8 Nos.	32 Nos.	0.20
4	Pick Axes	6 Nos.	8 Nos.	48 Nos.	0.096
5	Baskets	8 Nos.	8 Nos.	64 Nos.	0.08
6	Choldaries/Tents	1 No.	8 Nos.	8 Nos.	0.64
7	Rain Coats (waterproof)	3 Nos.	8 Nos.	24 Nos.	0.36

8	Water Cane	1 Nos.	8 Nos.	8 Nos.	0.04
9	Mates	2 Nos.	8 Nos.	16 Nos.	0.10
10	K-Oil	1 Barrel of 20 Ltrs of Plastic	8 Nos.	8 Nos.	0.06
11	Gas Mental	4 Nos.	8 Nos.	32 Nos.	0.002
12	Cotton Vicks	4 Nos.	8 Nos.	32 Nos.	0.002
13	Match Boxes	2 Nos.	8 Nos.	32 Nos.	0.002
14	Sewing Needles	6 Nos.	8 Nos.	48 Nos.	0.001
15	Suthli	5 Kgs.	8 Nos.	40 Nos.	0.04
16	Plastic Chairs	2 Nos.	8 Nos.	16 Nos.	0.06
17	Trucks for 5 days (Tentatively including fuel)	1 No.	8 Nos.	8 Nos.	1.00
18	Umbrella (Superior)	1 Nos.	8 Nos.	16 Nos.	0.07
19	Shoes (Long size)	2 Nos.	8 Nos.	16 Nos.	0.32
20	Boats aluminum on hire charges	6 Nos.	8 Nos.	48 Nos.	0.75
21	Polythene	20 Kgs.	8 Nos.	160 Kgs.	0.15
22	Nylon Rope	50 Mts.	8 Nos.	400 Mts.	0.04
23	Rope Thrower	1 No.	8 Nos.	8 Nos.	0.008
24	Electric Saw (Diesel operated)	1 No.	8 Nos.	2 Nos.	0.20
	Total				8.401 Lacs

Sectors (Covering Villages)

S. No.	Name of Beat	Station	Jurisdiction
1	VeshowNallah D/S Nehama to U/S Brazloo Bridge	Police Station Kulgam	Asthal, Adapora, Ponipora, Shalibanjar and Amnoo
2	VeshowNallah left side D/S Brazloo bridge to Khudwani	Police Station Qaimoh	Checkpora, Khudwani, Ashmuji, Wangund, Qaimoh to Thokerpora, Nowbal, Wanpora, Bat Tachloo, Kharpora, Batpora and Kujar.
3	VeshowNallah Right side D/S Nehama to U/S Brazloo Bridge	Police Station Devsar	GudderGasiraina, Arrigatnoo, Kutbal and Pahloo
4	Veshow right side D/S Brazloo bridge to Khudwani	Grid Station Wanpoh	Zangalpora, KilamGundiTankipora, NowporaBagiSekloo, Khudwani, KhrewenLassipora, Laram, Agroo and Hanjipora.

Locations proposed for the temporary rehabilitation marooned people during Floods of District Kulgam

S. No.	Name of Flood Prone Area	Area Proposed for Rehabilitation
1	Khudwani, Wangund, Qaimoh, Thokerpora	Qaimoh NaiBasti
2	Punipora, Chatbal, Asthal, Ardpora	Boys HSS Kulgam
3	Zangalpora	Pahloo
4	Mah	Ashmuji
5	Kujar, Mishipora, Hawoora, Nowbal, NowporaKharpora, Chanigam, Chanpora.	Higher Secondary School Frisal
6	Redwani, Udhipora, Batpora Anantnag Wanpora, Bat Tachloo	Qaimoh NaiBasti

List of villages submerged during Floods of September 2014 District Kulgam

Khudwani, Qaimoh, Wangund, Rampora, Thokerpora, Akhran, Patten, Agroo, Zangalpora, Chatabal, Ashthal, Adapora, Kantchawa, Mah, Kujar, Mishipora, Wanpora, Bat Tachloo, Chanigam, Chanpora, Nowbal, Batpora Anantnag.

List of the villages identified as the flood Prone area in the district Kulgam

As per the survey conducted at the district level after the impact of September 2014 floods, following areas have been identified as flood prone areas in the district.

SNO	NAME OF TEHSIL	VILLAGES	Vulnerability details
1	Kulgam	Chatabal, Adapora, kanchwa, panipora, Mirhama, Checkpora, Ashmuji Nursingpora, Sehpora, parigam, kulgam town.	Flood threat from vaishew Nalla
2	DHPora	Nehama, lasioo, Boh, chimmer, DHpora, Ahamadabad, largoo	Flood threat from vaishew Nalla
3	Qaimoh	Khadwani, Rampora, Meh, Wanpora, Qaimoh, udaipora, kalipora, Redwani, hower, Batpora,	Flood threat from vaishew Nalla

4	Pahloo	Pranhall,Zangalopa ,asthal,arigatnoo, kutbal,pahloo, Gud-der, Gassrina.	Flood threat from vaishew Nalla
5	Devsar	Akhran,Gund-tankipora,Nowpora,kilambozgam	Flood threat from vaishewn alla
6	Frisal	Damidullah,tengjan, chanpora,chanigam,kujar,nowbalnorpora,khanpora,b adroo, shripora	Sonman &Vaishe w
7	Yaripora	---	---

List of villages where agricultural land gets affected and eroded and crops damaged due to floods :-

SNo	Name of villages	SNo	Name of villages
1	Nihama	2	Adijan Devsar
3	Pombay	4	Gopalpora
5	Laisoo	5	Gudder
6	Asthal	7	Pranhall
8	Ponipora	9	Adapora
10	Zangaslopra	11	ashmuji
12	Mah	13	Gundtankipora
14	Brazloo	15	Kilam
15	Kilam	16	Akhran
17	Nowpora	18	KhrewanLassipora
19	Damidullah	20	Tengjan
21	Frisal	22	HS Bugh
23	Shirpora	24	Arigatnoo

- List of villages that face eminent threat of being totally washed away by the floods: Ashthal, Adapora, Zangalpora, Adijan Devsar.

Earthquake Earthquake Prone area which fall under the seismic zone 4 are mentioned below:-

SNO	Name of villages	SNO	Name of villages
1	Badijhalan	2	Nagnad
3	Kotamarg	4	Dandward
5	Chimmer	6	Lanker pombay
7	Khaloora	8	Banimullah
9	Chandergee	10	Malwan partially
11	Waltengoo	12	LammerHallan
13	Pachgam	14	Gudder

Mitigation:-

- i. Awareness camps must be organized in all the villages to educate the people about the safety in case of snow fall, Earthquake and Floods/torrential rains etc. to reduce the impact of disaster/hazards.
- ii. A survey for all villages may be conducted, so that weak structures against each hazard are identified and marked for removal or for some additional reinforcement if possible.
- iii. Construction of structures at high contours (sloppy high level grounds) should not be allowed, which are always washed away due to torrential rains and lands slides.
- iv. Only single storeyed buildings may be allowed in Earthquake prone areas and Additional Earthquake resistant features may be introduced.

Snow Storm:- Waltengoo, PanchgamNad, KralooNad, HallanLammer, Tangmarg, Hallan, Manzgam, BadiJhallan, Nagand, Kutamarg, Dandward, Chimmer, Ringath can get highly affected due to snow storm.

Keeping in view the hilly areas of the Kulgam District as such as DH Pora, DK Marg, Attoo, Chimmer, Dandward, Gudder and Akhal etc. at least six snow clearance machines (including 2 Nos. Snow Cutters for snow clearance of more than 2 ft. Snow depth) may be kept ready right from the month of October. In addition to it, funds for manual clearance may be kept available for areas where machines cannot be deployed.

Pre-operative

S. No.	Item	Required	Available	Balance	Cost in lacs
1	Snow Clearance Machine	3 Nos.	3 Nos.	Nil	Nil
2	Snow Cutter	3 Nos.	1 Nos.	2 Nos.	110.00
3	Disaster Management Store	4 Nos.	1 Nos.	3 Nos.	51.00
4	Trucks	1 No.	-	1 No.	15.00
5	Tippers	1 No.	-	1 No.	13.00
6	Light Vehicle for Sub Division	1 No.	-	1 No.	8.00

	DH Pora				
7	Awareness Camp	-	-		0.75
8	Survey Charges	-	-		1.00
9	5 ft. -0 inch dia pipes	100 Nos	100 Nos	Nil	Nil
10	Procurement of Baily Bridge Material	200 Fts,	Nil	200 fts.	100.00
	Total				298.75

Establishment of Transit Camps

Different Transit Camps have been identified at various locations in case of emergencies when people are to be evacuated. As such following locations have been identified for establishment of Transit Camps.

S.No.	Tehsil	Transit Camps
1.	Kulgam	i.Degree College Kulgam. ii.Girls HSS Kulgam iii. ITI ChowalgamKgm
2.	DH Pora	i.Degree College DH Pora ii.HSS DH Pora iii.HSSManzgam
3.	Devsar	i.HSS Devsar ii.High School Chowgam iii.Degree College Kilem.
4.	Pahloo	i.Block Pahloo
5.	Yaripora	i.Govt. HSS Yaripora
6.	Frisal	i.Govt. HSS Frisal
7.	Qaimoh	Govt. HSS Qaimoh.

Response Plan:-

- i.** All the Man Power whether Government Employees or NGO's shall attend their respective Tehsil Headquarter soon after any hazard is announced or even noticed without waiting for any special call from the Headquarter.
- ii.** Separate special relief teams (framed in all the Tehsil Headquarters) may be sent to all the affected locations/villages, so that they are under the observation of the special team.
- iii.** Special relief teams and the Panchayat Heads/Lumberdars, etc. if any may report hour to hour situation to their concerned Tehsil Headquarters for onward submission to higher authorities/District Head Quarter

Relief Management Plan:-

Relief management plan may be prepared by special Tehsil relief teams on spot. In this plan we can identify:-

- i.** The short possible foot routes and transportation routes in consultant with the village heads.
- ii.** Machinery and other equipments to save life and property.
- iii.** Expert Man Power for rescue and evacuation of the people from the dangerous spots.
- iv.** All information if any may be given to the Tehsil Head Quarters for immediate actions.

Preparedness plan

- i.** The District Head Quarter and all the Tehsil Head Quarter be ready to provide all the facilities to the affected areas/villages.
- ii.** The material machinery and manpower shall be supplied immediately soon after the demand by the special relief teams from the villages.
- iii.** Sufficient funds for all types of Hazards may be kept available for all the Departments engaged for District Disasters Management cell.
- iv.** Small bags containing all essential commodities for lunch and dinner including morning evening tea for 2-3 days may also be kept ready for supply.
- v.** Blankets, beddings and thermo-cool flooring sheets may be purchased in advance and kept ready in District Stores for supply in case of emergency.

S.No.	Item	Available	Required	Costs in lacs
1	Food Pockets	-	2000 persons @ Rs, 50/Pkt 7 days	7.00
2	Blankets	-	1000 Nos.	3.00
3	Beddings	-	150 Nos. @ 1200/Set	1.80
4	Funds for Manual Snow Clearance	-	LS	50.00
5	Thermo Cool 12mm	-	8000 RM	9.60
6	Panchayat Heads/Lumberdars, etc.	-	Special Aid for the DM Duty	2.00
7	NGO's	-	-	
Total		-	-	73.40

Rapid Response Team

A Rapid Response Team at District Level has been already constituted and is in position and all the team members are well trained to handle emergency at all levels.

1.	Chief Medical Officer	Chairman
2.	Surgeon Specialist	Member
3.	Physician Specialist	Member
4.	Child Specialist	Member
5.	Gynecologist	Member
6.	Microbiologist	Member
7.	D. Health Supervisor	Member
8.	Sr. Assistant	Member

Requirements

There is sufficient space for storage of required drugs and consumables in the District at all levels. However the following Medicines are required in addition to the already available quantity.

S.No.	Item No.	Requirement	Cost In lacs
1.	Phenyl Liq.	5,000 Liters	2.50
2.	Chlorine Tablets	20,000 Tablets	Available
3.	Injection DNS	2000 Points	0.40
4.	Drip Set	2000 Nos.	0.20
5.	ORS	5000 Packets	0.30
6.	Tab. Cot. Maxazole DS	10,000 Tablets	Available
7.	Inj. Hydro Cortisone	500 Vials	0.15
8.	Inj. Dexamethasone	300 Vials	0.30
9.	Cotton Absorbent	300 Ponds	0.15
10.	Bandage Rolled	300 Dzn.	0.18
11.	Gauze Cloths	200 Thans	0.12
12.	Beta dine Liq	200 Bottles	0.12
13.	Mobile van for CMO office	1.No.	Available
14.	Petrol		0.30
	Total		4.42

Joint Control Room at District Headquarter Kulgam

S.No	Name of Office/Designation	Contact No.
1	Parvaiz Ahmad Raina ADC Kulgam Shahnawaz Shah Assistant ACR (District Control Room)	9419002154 01931260500 9697774421 9906962921
	Dr. Mohd Amin District Sheep Husbandary Officer (Incharge Control Room)	9419097890 9906635936
2	M.Y. Trambo, Executive Engineer R&B Kulgam	9419040271 9419047478 8803806216
3.	Aijaz Ahmad, Assistant Executive Engineer Mechanical,	9419062255 (AEE) 9906300514 (JE)
4.	Nissar Hussain, Executive Engineer PDD Kulgam	9419171143 (Kulgam Division) 9906631887 (Bijbehara Division)
5.	Mohd Khalil, Executive Engineer PHE Kulgam	94190492990 (Kulgam Division) 8491011427 (Bijbehara Division)
6.	Executive Engineer Irrigation Division Kulgam (Nodal Officer I&FC)	9419167258
	Altaf Ahmad AEE FC Division Kulgam DFO Social Conservation.	9906916687 9622914908
7.	Nazir Ahmad, Assistant Director CA&PD Klgm	9906567332
8.	Mohd Shafi, CMO Kulgam	9419211541
	Medical Superintendent District Hospital Kulgam	9419007892
9.	Dy. Superintendent of Police SDRF	8493008793
10.	Police Control Room Kulgam	01931260160/260486
11.	Tehsildar Kulgam	9419004267
12.	Tehsildar Devsar	9419043973
13.	Tehsildar Frisal	9419031133
14.	Tehsildar Yaripora	9419604604
15.	Tehsildar Pahloo	9419025425
16.	Tehsildar Qaimoh	9419084666
17.	Executive Officer MC Kulgam	9469036851
18.	Executive Officer MC Frisal	9419003699
19.	Executive Officer MC Yaripora	9419040601
20.	Executive Officer MC Devsar	9796221699
21.	Sub Divisional Magistrate Noorabad (Nodal officer for Sub Division Noorabad)	9858409911
22.	Tehsildar DH Pora	9018516171
23.	AEE R&B DH Pora	9596237135
24.	AEE PDD DH Pora	9419067733
25.	AEE PHE DH Pora	9906612844

PART-B
FLOOD MANAGEMENT
PLAN OF DISTRICT
KULGAM
YEAR 2017-18

GOVERNMENT OF JAMMU & KASHMIR.

Office of the Executive Engineer Irrigation Division, Kulgam.

(Member Secretary Flood Zonal Committee Kulgam).

Subject: -Flood Duty Chart for District Kulgam for the year 2017-18

The flood duty chart for the Kulgam Zonal Committee operative with immediate effect from March 2017 is circulated herewith for necessary action by all the concerned. This is in continuation of the revised Flood Precautionary Scheme circulated by the Secretary to Govt, Public works Department, under Govt. Order No: I-249 –PW of 1979 dt: 26-5-79 issued under No:I-59 /79 dated: 01-06 -79.

FLOOD COMMITTEES:

For the purpose of providing effective response and coordination among Engineering and Administrative wings in the event of a flood threat, following Committees shall take the charge:

- a. Central Flood Committee.
- b. District Coordination Committees.
- c. Zonal Flood Committees.

The main objective of these committees shall be to minimize the impact of the flood and ensure relief and rescue operations during the floods, so that life and property of the public is safeguarded to the maximum possible extent and succor provided to the affected people. During flood situations, the roles, responsibilities and composition of these flood response committees shall be as under:

a) Central Flood Committee:

The Central Flood Committee with Head Qtr. at Police Control Room, Srinagar, shall have Hon'ble Minister PHE, I & FC as Convener and will be overall in-charge of Flood Control measures including carrying out of relief and rescue operations in the valley before and after floods and shall be assisted by **6 No District Co-ordination Committees**. The necessary measures required to meet any eventuality, ensuring of complete co-ordination between Administration and Engineering Staff and role of law & order enforcing agencies in coordinating the flood fighting machinery shall be decided by the Central Flood Committee and conveyed to District Co-ordination Committee.

b) District Coordination Committees:

District Coordination Committee with H/Q at Police Control Room, **Kulgam**, shall have District Development Commissioner as Convener. The District Co-ordination Committee constituted as per the duty chart, shall bring a close liaison between engineering and administrative wings in the district for carrying out relief and rescue operations and shall be assisted by zonal committees constituted in the district in this regard.

i) Administrative Wing:-

Administrative Wing of District Coordination Committee will control the relief and rescue work on Zonal / Sectoral levels and will maintain a close liaison with the Central Flood Control Committee for operation of relief and rescue measures during and after floods.

ii) Engineering Wing:-

The Engineering Wing will work under the Technical supervision of Engineering Members of District Coordination Committee.

c) Zonal Committees:

Zonal Committee with HQ at Kulgam constituted in the district as per chart shall be assisted by sector officers in charge of sectors with defined jurisdiction who shall keep a close liaison with the zonal committee so that the relief and rescue operations are carried out effectively and efficiently. Zonal Committee shall keep informed the District Co-ordination Committee of the latest developments, collected through sector officers in the district relating to activities being carried out as regards relief and rescue operations and upto date situations in the area.

Sector Officers:

The sector officers (of the rank of Executive Engineers Asstt Executive Engineer) shall monitor the working of various beats falling under their respective sectors by patrolling the jurisdiction comprising of various beats. Sector officers should maintain a close liaison with the beat officers by patrolling the areas / beats falling within the sector. The sector officers shall maintain a complete record of the materials lifted / consumed in various beats and shall ensure the return of unused articles/ stores after flood duty is called off and shall submit a detailed report/ accounts of consumed items with utmost economy to Member Secretary. **The entire jurisdiction of District kulgam has been divided into 03 sectors. The details of sectors with H/Q have been listed at page No: ____.** The sector officers should verify the accounts furnished by beat officers with their remarks and recommendations. A mechanism needs to be evolved linking the sector officers with the beat officers and administrative wing at first measure, so that communication gap does not hamper the smooth activities to be carried out, as regards relief and rescue operation besides field situation to be communicated to higher authorities.

Beat Officers:

The beat officers shall ensure the gearing up of the staff for keeping a complete vigil of the jurisdiction falling within a particular beat so that rescue and relief operations are carried out smoothly and efficiently.

SOUNDING OF ALARM:

Gauge Site	Gauge level for Flood Alert	Gauge level for Flood Declaration	Flood Alert/ Declaration for the Area
<i>SangamAnantnag</i>	<i>18 ft.</i>	<i>21 ft.</i>	<i>Districts Anantnag, Pulwama</i>
<i>Ram MunshiBagh</i>	<i>16 ft.</i>	<i>18 ft.</i>	<i>Districts Srinagar</i>
<i>AshamSonawari</i>	<i>13 ft.</i>	<i>14 ft.</i>	<i>Sonawari area of District Bandipora</i>

As and when the water level in River Jhelum at Sangam Gauge touches **18 feet** mark the Central Flood Committee (through Joint Member secretary) will sound the first alarm to all District Head Quarters and Engineering Wings of Zonal Committees and immediately all the concerned staff will rush to their Head Quarters and take assignments as per flood duty chart issued by Member Secretary of Flood Zonal Committees.

- a) Flood duty in Anantnag and Pulwama Districts will start when water level at Sangam Gauge will touch the mark of **21 feet**.
- b) Flood alert in Srinagar and Budgam will start when the water level in River Jhelum at Ram Munshibagh gauge touches the mark of **16 feet** & flood duty will start at **18 feet** gauge.
- c) Flood duty in SumbalSonawari will start when water level at Asham gauge touches **14 feet**. However if the water level in Wular Lake happens to be high the duty may start at a lower gauge in consultation with the Central Flood Committee.
- d) For District Kulgam the flood duty starts as and when deemed necessary on the declaration of Member Secretaries of District Co-ordination Committees / Zonal Committees.

DUTIES TO BE PERFORMED:**a) Central Flood Committee:**

Joint Member Secretary Central Flood Committee shall get the flood duty declared through electronic and print media and shall make arrangements and get the central flood committee meeting convened. The Central Flood Committee shall immediately meet to review

the strength of already available men & material & take stock of situation with a review of the arrangements vis-à-vis store position of materials necessary for flood fighting, as soon as water level in River Jhelum at Sangam gauge touches the danger mark of 18feet. Besides Joint Member Secretary will establish contact with district co-ordination committee and ensure that flood fighting machinery is set into action and that central flood store starts round the clock functioning.

b) District Co-ordinations Committee:

The District Co-ordination committee through Member Secretary Flood Zonal Committee shall ensure that the flood fighting machinery has swung into action and that sector officers have reported for duties with establishment of H/Q's as per duty chart, contacts/ linkages of sector officers with District co-ordination committee and beat officers should be the prime objective so that the gap between the administration and field staff is bridged. The jurisdiction for the Distt. Co-ordination committee shall be the same as controlled by Zonal Committee having 03 sectors and 08 beats. District Co-ordination Committee shall monitor the latest developments and necessary measures to be taken with speedy transmission of instructions to zonal committee and simultaneously keeping apprised the Central Flood Committee of the activities / situation on regular basis.

i) Administrative Wing:

The Administrative Wing will provide relief and rescue facilities in respect of following:-

- 1) Collection of boats through District Development Commissioner, Kulgam and deployment in marooned areas.
- 2) Evacuation of population from danger zones and marooned areas to the safer places.
- 3) Arrangements of relief in the marooned areas and distribution among deserving people.
- 4) Providing of medical facilities through the staff of Health Department.
- 5) Sanitation of the affected areas through different Municipal committees under District Kulgam.
- 6) Maintenance of Law and Order
- 7) Assistance to the Engineering Staff in procurement of labour wherever required.

ii) Engineering Wing:-

The Engineering Wing will work as per the following setup:-

c) Zonal Committee District Kulgam:

Zonal Committee Kulgam, shall have jurisdiction comprising of NallahVeshow, right bank from D/s Nehama Bridge to Nayina including Vethvethroonallah from Mandhole and Sandrannalah D/s Veshow and left bank from D/s Nehama bridge to NayinaSangam. Zonal Committee shall work in shifts, day shift from 8 AM to 8 PM and night shift from 8 PM to 8 AM. Zonal Committee shall monitor the working of various sector officers / beat officers detailed for duty in the jurisdiction. Zonal Committee shall have 03 sector officers for the entire jurisdiction of District Kulgam. Necessary feedback from sector officers with upto date instructions in return on regular basis should be ensured by devising a mechanism linking the sector officers with zonal committee.

d) Sector Officers:

After establishing the H/Q's (as per chart) with staff permanently deputed at the H/Q's to ensure that all beat officers have reported alongwith the staff, the sector officers have a pivotalrole in establishing the contact system, ensuring that store materials / articles are arranged and delivered and in getting feedback from respective beats and communicating of the ongoing activities to District Co-ordination committee. The sector officers should be in close liaison with their concerned Police stations. The sector officers have a supervisory role in carrying out the relief and rescue operations smoothly and efficiently within the jurisdiction of a sector. The arrangement of men and machinery in carrying out the necessary relief and rescue operations has to be monitored by sector officers in consultation with District Coordination Committee. The camp clerk and two orderlies of the concerned Executive Engineer will be on duty with the officer in charge of sector and shall assist them in keeping records of the relief and rescue operations carried out in their respective sectors. Sector officers have to report for flood duty along with vehicle.

e) Beat Officers:

The beat officers have to report to duty along with their entire staff, Technical & Administrative (Minimum three Junior Engineers, SDC & Orderly) and establish a unit at H/Q's. The beat officers shall issue a roaster shift wise at their own level so that the vigil is monitored in entire jurisdiction within the beat and no area in the jurisdiction remains unattended. The beat officers shall ensure the carrying out of Flood Protection Measures with the active participation of the public of the area or otherwise in consultation with sector officers as deemed proper as per the prevailing conditions.

However upto date information should be fed to sector officers for onward transmission to higher authorities. Under the emergent condition beat officers shall make every arrangement

for carrying out the protection, rescue operations and other measures in consultation with sector officers. The beat officers shall ensure the lifting of flood stores and other articles well in time so that no difficulty is faced under emergent conditions. The beat officers shall gear up the field staff for speedy operations of every sort and upto date requirement and feedback information on hourly basis communicated to sector officers for onward transmission. The beat officers shall submit the detailed accounts to sector officers and obtain utilization certificate of the consumed material and the material returned to stores after flood duty is called off.

Once the **Flood Alarm** is sounded the beat officers along with staff shall report in the respective beats and shall ensure:-

- 1) Closing of gates and sluices on nallahs and rivers through the already deputed staff for such installations by the concerned departments.
- 2) Collection of flood stores and T& P from the Central Flood Stores in consultation with sector officers against proper indent who shall make adequate arrangements as regards transportation of materials.
- 3) Regular patrolling of River/Nallah embankments and tributaries within the assigned jurisdiction.
- 4) Clearance of chocked drains/culverts through concerned departments at a short notice. Strengthening of weak spots detected anywhere.
- 5) Closure of breaches immediately.
- 6) Preparation of contingency plans/suggestions in advance and forwarded to District Co-ordination Committee through concerned sector officer so that timely action is taken after ensuring adequate arrangements in this regard.
- 7) Keeping the locals aware of the trends of water levels and creation of awareness in light of the updated weather forecast /upper catchment rainfall trends so that public is ready to fight any eventuality.
- 8) Discouraging of rumors which generally create panic amongst the masses (local public address system can be availed in this regard).
- 9) Hourly recording of the gauge and discharge and supplying the same to concerned quarters.
- 10) Assessment of damages of public utility services roughly and transmitting the same to concerned.
- 11) A complete liaison and understanding between the various wings of flood fighting machinery for ensuring relief and rescue measures in an efficient way.
- 12) Recording of H.F.L. on permanent objects in the jurisdiction assigned.
- 13) The officers/ officials detailed for flood duty will not leave until they hand over their charge to their successors as per duty roster. In case their reliever comes late they should lodge a complaint with Member Secretary Central Flood Committee.

- 16) After the flood duty is called off officials shall return the unused stores/ articles to the Central Flood Stores and get a certificate of the utilization/ returned material from sector officers.
- 17) Any sort of special requirement for efficient combating of flood disaster shall be brought to the notice of District co-ordination committee through concerned sector officers so that arrangements are made well in time.

AFTER FLOOD DUTIES:

i) Administrative Wing:

The administrative wing will send their report in respect of the following to the Divisional Commissioner, Kashmir for onward transmission to the Government:-

- 1) Return of boats to concerned quarters.
- 2) Submission of reports on account of distribution of relief iterations , clothing etc. among the people of submerged areas.
- 3) Preparation and submission of accounts in connection with medical supplies provided to the population in marooned areas.
- 4) Submit any other information which they deem proper.

ii) Engineering Wing:

Each sector officer will send a detailed report of his sector to Member Secretary Flood Zonal Committee who will forward the same after verification to Secretary District Co-ordination Committee. The District Co-ordination Committee will consolidate the report of the district and forward the detailed report/note with complete descriptions to Chief Engineer Irrigation & Flood Control Deptt, Srinagar within a week's time after the flood duty is called off.

Sector officers shall ensure the return of unused articles/stores to the Zonal Head Quarters immediately and consumption with utmost economy and accounts should be submitted.

IMPORTANT NOTES:

- 1) In case of transfer of any officer, the incoming officer should automatically treat himself to have been detailed for flood duty.
- 2) The Assistant Executive Engineer detailed for duties in the beats should have their entire field staff, SDC and orderly along with them in the beat jurisdiction and separate daily rosters be issued by the concerned beat officer under an intimation to sector officer concerned.
- 3) The Assistant Executive, Irrigation Sub- Division, Qazigund and his entire technical and other staff shall report to Executive, Irrigation Division Kulgam, when the gauge starts

rising above **17 ft** at Sangam or **14 ft** at MunshiBagh, whichever is earlier. He or his representative should remain present round the clock in the Flood Control Room, Kulgam.

- 4) Assistant Executive Engineer in charge stores and store keeper in charge flood stores, shall remain available round the clock during flood duty.
- 5) Asstt Regional Transport Officer Kulgam is requested to depute five number Trucks/ LMV immediately once the flood duty is declared and the trucks with tank filled full shall report to Flood Zonal Committee Kulgam for further duties.
- 10) Bharat Sanchar Nigam Ltd. is requested to depute two officials of the rank of JE's to Flood Control Room Kulgam for ensuring uninterrupted communication by gearing up the concerned field staff once the flood duty is declared.
- 11) SSP Police Telecommunication is requested for issuing necessary instructions to concerned for equipping the vehicles of:-
 - a) Member Secretary (Flood Zonal Committee) Kulgam with wireless sets once the flood duty is declared so that flood combating operations are carried out speedily and effectively.
- 12) All the concerned officers shall report for duties along with the vehicles. In case of break down or other problems they shall make alternative arrangements at their own level.
- 13) The dates for conducting of flood rehearsal shall be communicated separately by Member Secretary, Flood Zonal Committee Kulgam.

**Member Secretary
Flood Zonal Committee Kulgam
Executive Engineer
Irrigation Division Kulgam**

➤ **Joint Flood control Room at DC Office Kulgam.**

S.No.	Name of Officer	Designation	Contact No.
1.	Mr. Shahnawaz Shah	Assistant Commissioner Revenue, Kulgam (Nodal Officer)	941904007
2.	Fida Mohd Bhat	Tehsildar Headquarter	7298701601
3.	M.Y. Trumboo	Xen R&B Kulgam	9419040271
4.	Mohd. Khalil	Xen PHE Kulgam	9419049290 (Kulgam Division) 8491011427 (Bijbehra Division)
5.	Nazir Ahmad Jaral	Xen Irrigation Division Kulgam	9419167258
6.	Aijaz Ahmad	AEE Mechanical	9419062255
7.	Ab Rouf	Chief Education Officer Kulgam	9797017002
8.	Fayaz Ahmad	Technical Officer PDD Kulgam	9419774185 (Kulgam Division) 9906630887 (Bijbehra Division)
9.	Mohd Shafi	CMO KULGAM	9419211541
10.	Nazir Ahmad	AD FCS&CA	9906567332
11.	Rukhsar Ahmad	DSP SDRF	8493008793
12.		Representative of District Police Kulgam	01931260160/260486
13.		Representative of 9 RR	9697032113
14.	Shabir Ahmad	ARTO Kulgam	9622910559
15.	Bashir Ahmad	AD Fire & Emergency.	9469264249

➤ **Zonal Flood Control Room at DH Pora**

S.No.	Name of Zone	Officer Designated	Contact No.
1.	DH Pora	SDM Noorabad (Nodal Officer)	9858409911
		Tehsildar DH Pora	9419049693
		BMO Concerned	8491820651
		AEE PHE	
		AEE PDD	
		AEE Flood Control	
		AEE Irrigation	
		BDO concerned	
		SHO concerned	
		TSO concerned	
➤ Tehsil Flood Control Rooms			
2.	Kulgam (Tehsil Kulgam)	Tehsildar Kulgam	9419004267
		<i>BMO Kulgam</i>	9419042448
		<i>AEE PHE Kulgam</i>	
		<i>AEE PDD Kulgam</i>	
		<i>AEE Flood Control Kulgam</i>	
		<i>AEE Irrigation</i>	
		<i>BDO Kulgam</i>	
		<i>SHO Kulgam</i>	
		<i>TSO Kulgam</i>	
3.	Devsar (Tehsil Devsar/Pahloo)	Tehsildar Devsar/Pahloo	9596047297 9419034755
		BMO Concerned	9419045438
		AEE PHE	
		AEE PDD	
		AEE Flood Control	
		AEE Irrigation	
		BDO concerned	
		SHO concerned	
		TSO concerned	
4.	Qaimoh (Tehsil Qaimoh)	Tehsildar Qaimoh	9419084666
		BMO Concerned	9419043208
		AEE PHE	
		AEE PDD	
		AEE Flood Control	
		AEE Irrigation	
		BDO concerned	
		SHO concerned	
		TSO concerned	
5.	Frisal (Tehsil Frisal/Yaripora)	Tehsildar Frisal /Yaripora	9419031133 941960460
		BMO Concerned	9419043208 9419027308
		AEE PHE	
		AEE PDD	
		AEE Flood Control	
		AEE Irrigation	
		BDO concerned	
		SHO concerned	
		TSO concerned	

**District Co-ordination committee District Kulgam Head quarter District Development Commissioner
Office Kulgam.**

S No	Name of the Officer	Designation
01	District Development Commissioner Kulgam	Convener Mr.ShowkatAijazBhat (KAS) 260499/9419453888
02	Executive Engineer Irrigation Division Kulgam	Member Secretary ErNazir Ahmed Jaral 9419167258
03	Additional Development Commissioner Kulgam	Member 260536
04	Senior Superintend of Police Kulgam	Member Mr ShridharPatil 260253 / 9419914999
05	Executive Engineer R&B spl Sub- Division Kulgam	Member Er M.Y. Tramboo 260049/ 9419040271
06	Executive Engineer PHE spl Sub – Division Kulgam	Member ErMohd Khalil Najar 260390/ 8494049290
07	Executive Engineer PMGSY Kulgam	Member ErNisarSb 9419176240
08	Chief Medical Officer Kulgam	Member DrMohdShafiDarzi 260388/ 9419211541

**Member Secretary
Flood Zonal Committee Kulgam
Executive Engineer
Irrigation Division Kulgam**

Note: - In case of transfer / retirement please convey the Name and Telephone No of the next officer to this office.

FLOOD ZONAL COMMITTEE KULGAM HEAD QUARTER DISTRICT POLICE LINES KULGAM

S No	Engineering Wing / Name Cell No;	Designation	S No	Administrative (Rescue and Relief Wing) / Name Cell No;
01	Executive Engineer Irrigation Division Kulgam ErNazir Ahmed Jaral Cell No. 260021 / 9419167258	Member Secretary	1	Asstt Commissioner Revenue Kulgam Mr Shahnawaz Shah 9419040007
02	Executive Engineer PHE Spl Sub Division Kulgam ErMohd Khalil Najar 260390/ 8494049290	Member	2	Deputy Superintendent of Police HQ Kulgam AshfaqAlam 260381/ 9797882333
03	Executive Engineer R&B Spl Sub Division Kulgam Er M.Y. Tramboo 260049/ 9419040271	Member	3	Tehsildar Kulgam DrMuzamil 9419004267
04	Executive Engineer R&B Division Qazigund ErShowkat Ahmad 223128/ 9419009685	Member	4	Chief Medical Officer Kulgam DrMohdShafiDarzi 260388/ 9419211541
05	Executive Engineer PHE Division Qazigund ErRajinder Kumar 235139/ 9419133099	Member	5	Chief Education Officer Kulgam 9419045657
06	Executive Engineer PMGSY Division Kulgam ErNisarSb 9419176240	Member	6	Asstt Regional Transport Officer Kulgam Shabir Ahmad 9419041634
07	Asstt Executive Engineer I/C Stores Irrigation Division Kulgam Er Bashir Ahmad Nayak 9419809826	Member	7	Chief Agriculture Officer Kulgam MrFayaz Ahmad Qadri 260059/ 9906843735

Reserve:

1. Asstt Executive Engineer Irrigation Sub-Division Banimullah
2. Asstt Executive Engineer PHE Sub- Division DH Pora

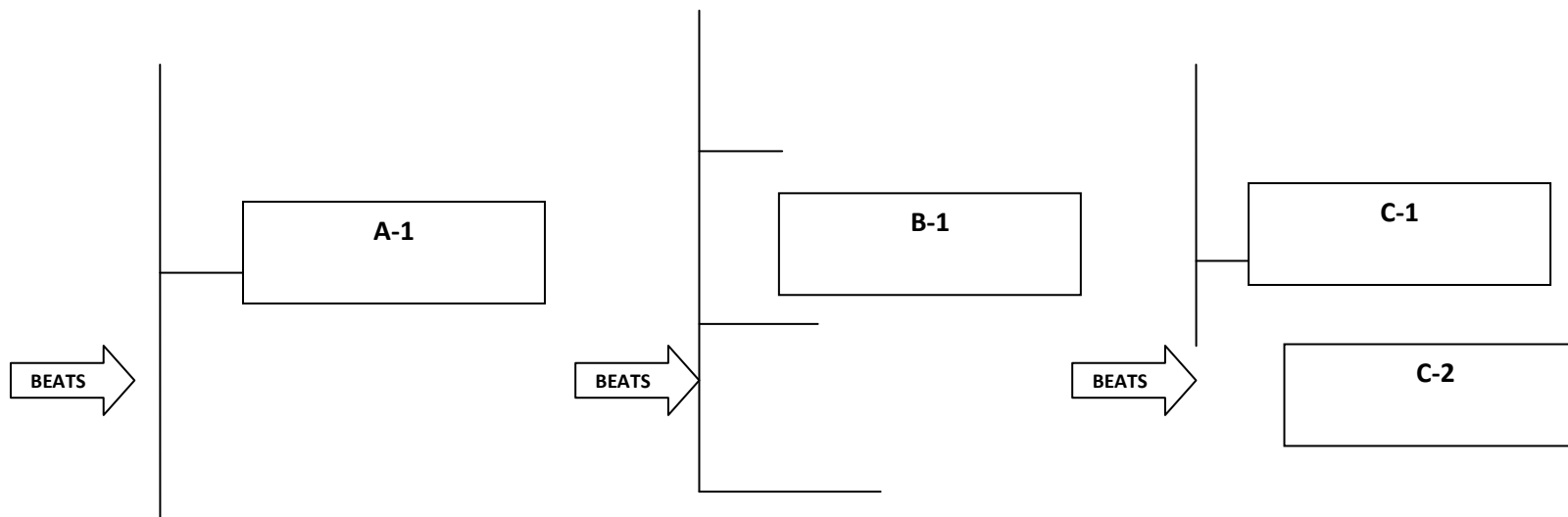
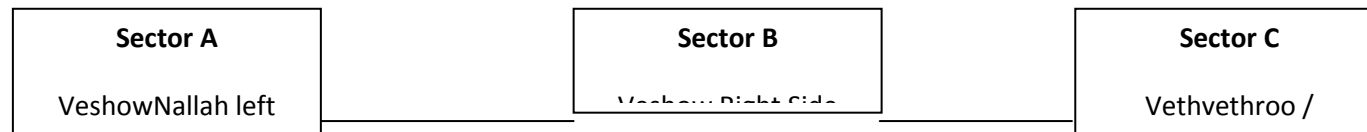
Member Secretary
Flood Zonal Committee Kulgam
Executive Engineer
Irrigation Division Kulgam

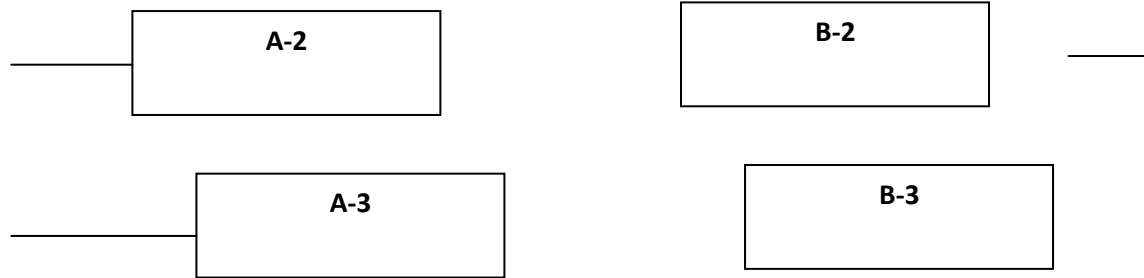
Note: - In case of transfer / retirement please convey the Name and Telephone No of the next officer to this office.

SECTORS / BEATS OF FLOOD ZONAL COMMITTEE KULGAM

**FLOOD ZONAL COMMITTEE KULGAM
H Q POLICE CONTROL ROOM KULGAM**

ENGINEERING WING





**Member Secretary
Flood Zonal Committee Kulgam
Executive Engineer
Irrigation Division Kulgam**

Note: - In case of transfer / retirement please convey the Name and Telephone No of the next officer to this office.

FLOOD DUTY CHART OF SECTORAL OFFICERS

Sector	Jurisdiction	No of beats	Head quarter	Day shift	Night shift
A	VeshowNallah left side from D/s Nehama Bridge to NainaSangam	03	Police Station Kulgam	Executive Engineer PHE Spl Sub Division Kulgam ErMohd Khalil Najar 260390/ 8494049290	Executive Engineer R&B Spl Sub Division Kulgam Er M.Y. Trambo 260049/ 9419040271
B	VeshowNallah right side from D/s Nehama Bridge to NainaSangam	03	Police Choki Qaimoh	Executive Engineer PHE Division Qazigund ErRajinder Kumar 235139/ 9419133099	Executive Engineer R&B Division Qazigund ErShowkat Ahmad 223128/ 9419009685
C	NallahVethvethroo from Mandhole and SandranNallah D/s Vessu	02	Police Choki Mir Bazar	Executive Engineer PMGSY Division Kulgam ErNisarSb 9419176240	Asstt Executive Engineer PMGSY Sub Division Anantnag

The Asstt Ex. Engineer Irrigation Sub – Division Kulgam Shall attend control Room (Police Line Kulgam) during floods.

Member Secretary
Flood Zonal Committee Kulgam
Executive Engineer
Irrigation Division Kulgam

Note: - In case of transfer / retirement please convey the Name and Telephone No of the next officer to this office.

Flood Duty Chart of Flood Zonal Committee Kulgam for the year 2017-18 of District Kulgam

S No	Jurisdiction	Head quarter	Day shift From 8AM to 8Pm	Night shift From 8Pm to 8Am
Beats				
A-1	VeshowNallah left side D/s Nehama bridge to U/s Brazullah Bridge.	Police Station Kulgam	Asstt Ex Engineer PHE Sub – Division Kulgam along with his JEs, SDC and Two No officials. ErAijaz Ahmad (9419040320)	Asstt Executive Engineer FC Sub -Division Kulgam along with his SDC and Two No Officials. ErAltaf Ahmad (9906916687)
A-2	VeshowNallah left side D/s Brazullah bridge to Khudwani	Police Choki Qaimoh	Asstt Ex Engineer R&B Sub Division Kulgam along with JEs, SDC and two no officials. ErMohdRamzan (9419047478)	Asstt Ex Engineer PMGSY Sub Division Kulgam along with his JEs, SDC and two no officials.
A-3	VeshowNallah left side D/s Khudwani to NayinaSangam.	Police station Bijbehara	Block Dev Officer Frisal along with his JEs, SDC and two no officials. Bashir Ahmad (9419500072)	Block Dev Officer Qaimoh along with his JEs, SDC and two no officials. Ab Rashid (9858409911)

**Member Secretary
Flood Zonal Committee Kulgam
Executive Engineer
Irrigation Division Kulgam**

Note: - In case of transfer / retirement please convey the Name and Telephone No of the next officer to this office.

Flood Duty Chart of Flood Zonal Committee Kulgam for the year 2017-18 of District Kulgam

S No	Jurisdiction	Head quarter	Day shift From 8AM to 8Pm	Night shift From 8Pm to 8Am
Beats				
B-1	VeshowNallah right side D/s Nehama bridge to U/s Brazullah Bridge.	Police Chowki Devsar	Block Dev Office Devsar along with his JEs SDC and Two No Officials. Ab Rashid (9797713185)	Block Dev Officer Pahloo along with his JE and Two No Officials. Naser Ahmad (9419005221)
B-2	VeshowNallah right side D/s Brazullah bridge to Khudwani	Police Choki Mir Bazar	Asstt Ex Engineer Irrigation Sub – Division Banimuallah along with his JE and two no officials. ErShahidIqbal Khan (9596235987)	Asstt Ex Engineer R&B Division Qazigund along with his JE and Two No Officials.
B-3	VeshowNallah right side D/s Khudwani to NayinaSangam.	Police Station Bijbehara	Asstt Ex Engineer PHE Sub – Division Qazigund along with his JEs and two no officials. ErReyaz Ahmad 9858491482/9419133099	Naib Tehsildar Wanpoh along with his two no officials.

Member Secretary
Flood Zonal Committee Kulgam
Executive Engineer
Irrigation Division Kulgam

Note: - In case of transfer / retirement please convey the Name and Telephone No of the next officer to this office.

Flood Duty Chart of Flood Zonal Committee Kulgam for the year 2017-18 of District Kulgam

S No	Jurisdiction	Head quarter	Day shift From 8AM to 8Pm	Night shift From 8Pm to 8Am
Beats				
C-1	VethvethrooNallah from Mandhole to Sakloo	Grid Station Wanpoh	Asstt Ex Engineer Irrigation Sub – Division Qazigund along with his one No JE and two no officials. ErBilal Ahmad Malik (_____)	Asstt Ex Engineer R&B Sub – Division Veerinag along with his JE and Two No Officials.
C-2	SandranNallah left side D/s Vessu to Harnag.	Grid Station Wanpoh	Asstt Ex Engineer JKPCC Kulgam along with his JE and two no officials.	Block Dev Officer Vessu along with his one No JE and two no officials.

**Member Secretary
Flood Zonal Committee Kulgam
Executive Engineer
Irrigation Division Kulgam**

List of submerged villages during floods of September 2014

Irrigation Division Kulgam

1	Wanpoh	2	Gassipora
3	Bumthan	4	Lassipora
5	Khrewan	6	Katrun
7	LarmGanjipora	8	BagowGund
9	Khudwani	10	Qaimoh
11	Wagund	12	Gofbal
13	Rampora	14	KhrewanKhurd
15	Thokerpora	16	Hanzpur
17	Akhren	18	Babpur
19	Patten	20	Malpora
21	Agur	22	Berigam
23	Napora (Akhren)	24	Panipora
25	Zongalpora	26	Argatnoo
27	Chatabal	28	Mirhama
29	Asthal	30	Checkpora
31	Aadpora	32	Ashmuji
33	Kantsu	34	Tachloo
35	Mah	36	Redwani
37	TurkaTachloo	38	Howur
39	Kujar	40	Damidullah
41	Mishpora	42	Batapora
43	Shool	44	Nowbal
45	Sudsanoo	46	Shamsipora
47	Wanpora	48	Arwani
49	Moman (payeen)	50	Zabilpora
51	Hassanpora	52	Batengoo
53	Husanpora	54	Harnag
55	Behram Shah	56	Khandiphari
57	Rehpora	58	Tankipora
59	Bagh wanpoh	60	BagiSekloo
61	KelamGund	62	Yaripora
63	Chan Gund	64	Frisal
65	Laisoo	66	Shirpora
67	Bat Tachloo	68	ShiekMohallaKgm
69	Rangrezpora	70	Kharpora
71	Nowpora	72	Chenigam
73	Chanpora	74	Kujar (partly)
75	Bhatpora	76	Melhoora
77	Loktipora	78	RakhMumin
79	Gandbal	80	Shirpora (partly)
81	Danjibal	82	Kaldrang
83	Hovera	84	Ghat
85	Muniwar	86	Mughal Bagh
87	Uranhal	88	Batengoo
89	Pazalpora	90	Wargund
91	Zablipora	92	Semthan
93	Hanzepora	94	Doonipora
95	NainaSangam	96	Tulkhan

97	Sangam	98	Natipora
99	Dangpath	100	Sofigund
101	Bagangund		

**Member Secretary
Flood Zonal Committee Kulgam
Executive Engineer
Irrigation Division Kulgam**

LIST OF ITEMS AV/

Sr No	Particulars of item	Stores maintained at	Qty available
01	E C Bags	Irrigation Division Kulgam	35000 nos
02	E C Bags	Irrigation Sub Division Qazigund	15000 nos

**Member Secretary
Flood Zonal Committee Kulgam
Executive Engineer
Irrigation Division Kulgam**

- **In order to meet any eventuality during the occurrence of any disaster we need trained skilled man power to deal with disaster like situations. So first of all we have to impart necessary training to the available personnel to make relief and rescue operations effective.**

DEPUTY COMMISSIONER,

KULGAM.

